

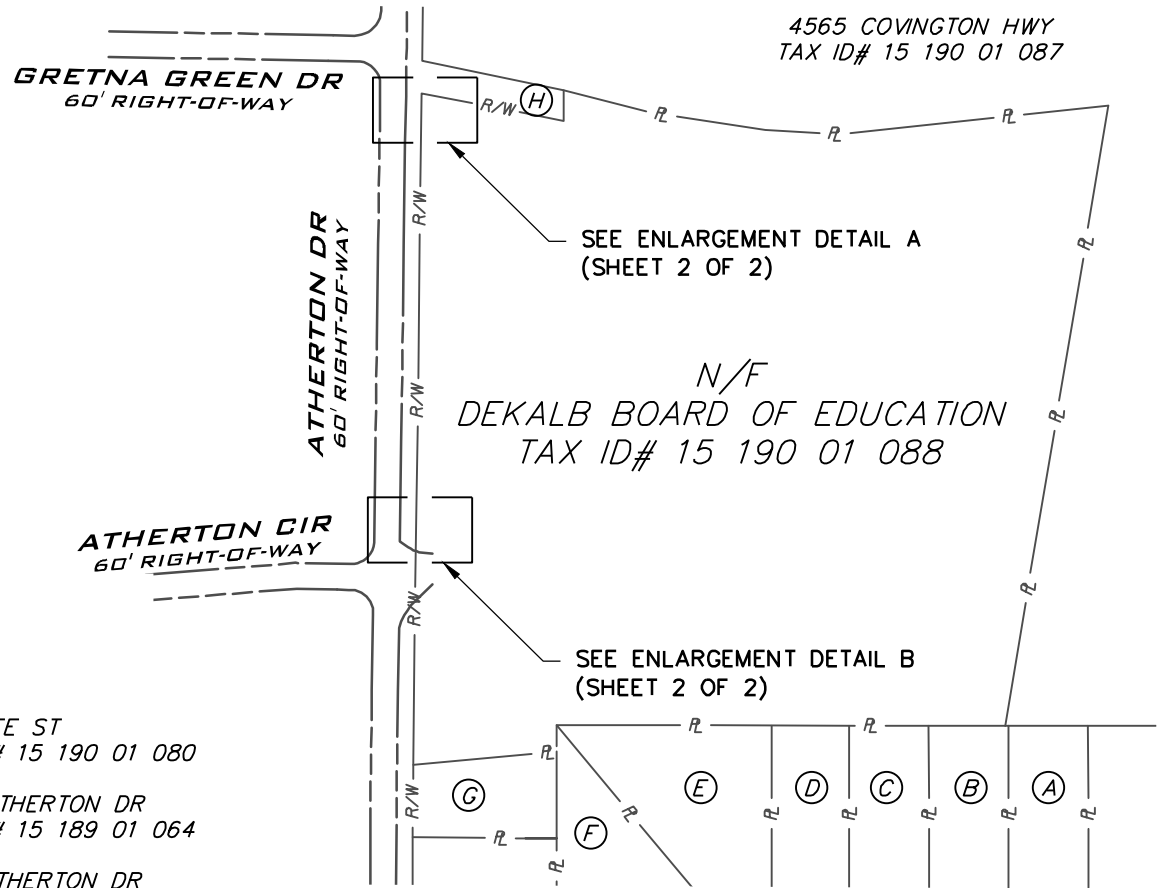
NOTES

1. THE PURPOSE OF THIS EXHIBIT IS TO SHOW INFORMATION PERTAINING TO THE GEORGIA POWER EASEMENT AREA DEPICTED HEREON. OTHER FEATURES AND IMPROVEMENTS MAY EXIST WHICH ARE NOT SHOWN. THIS EXHIBIT IS NOT INTENDED TO BE A FULL AND COMPLETE SURVEY OF THE SUBJECT PROPERTY.
2. ALL EASEMENT LOCATIONS ARE SUBJECT TO FINAL SURVEY.
3. EQUIPMENT LOCATIONS SHOWN ARE BASED ON INFORMATION PROVIDED BY GEORGIA POWER. FINAL PLACEMENT OF ALL EQUIPMENT IS SUBJECT TO CHANGE AND SHOULD BE VERIFIED PER FINAL CONSTRUCTION PLANS.

EXISTING LEGEND

- N/F = NOW OR FORMERLY
- R = PROPERTY LINE
- R/W = RIGHT-OF-WAY
- OHW = OVERHEAD WIRE
- EDGE OF PAVEMENT = - - - - -
- POLE = ⦿

DEKALB COUNTY, GEORGIA
1674 ATHERTON DR, DECATUR, GA



- (A) 1698 LEE ST
TAX ID# 15 190 01 067
- (B) 1703 LEE ST
TAX ID# 15 190 01 066
- (C) 1709 LEE ST
TAX ID# 15 190 01 065
- (D) 1715 LEE ST
TAX ID# 15 190 01 079

- (E) 1721 LEE ST
TAX ID# 15 190 01 080
- (F) 1727 ATHERTON DR
TAX ID# 15 189 01 064
- (G) 1718 ATHERTON DR
TAX ID# 15 189 01 069
- (H) 30' WIDE ACCESS ROAD

EXHIBIT "A"
SHEET 1 OF 2

<p>REVISIONS</p> <p>ABOVE GROUND EQUIPMENT ADDED</p>	<p>DATE</p> <p>1/10/24</p>	<p>LIMS PROJECT 2023100161</p> <p>LIMS PARCEL 025</p> <p>DRAWING NOT TO SCALE</p>	<p>GEORGIA POWER COMPANY</p> <p>PERMANENT EASEMENT EXHIBIT "A" ON THE PROPERTY OF</p> <p>DEKALB BOARD OF EDUCATION</p> <p>DEKALB COUNTY</p>	<p>DRAWN: MRC</p>
				<p>CWP: 1</p>
<p>GEORGIA</p>				<p>SCALE: NOT TO SCALE</p>
<p>PROJECT: AUSTIN DRIVE M0862</p>				<p>DATE: 1/10/24</p>
				<p>CHECKED: SB</p>

NOTES

1. THE PURPOSE OF THIS EXHIBIT IS TO SHOW INFORMATION PERTAINING TO THE GEORGIA POWER EASEMENT AREA DEPICTED HEREON. OTHER FEATURES AND IMPROVEMENTS MAY EXIST WHICH ARE NOT SHOWN. THIS EXHIBIT IS NOT INTENDED TO BE A FULL AND COMPLETE SURVEY OF THE SUBJECT PROPERTY.
2. ALL EASEMENT LOCATIONS ARE SUBJECT TO FINAL SURVEY.
3. EQUIPMENT LOCATIONS SHOWN ARE BASED ON INFORMATION PROVIDED BY GEORGIA POWER. FINAL PLACEMENT OF ALL EQUIPMENT IS SUBJECT TO CHANGE AND SHOULD BE VERIFIED PER FINAL CONSTRUCTION PLANS.

EXISTING LEGEND

R/W = RIGHT-OF-WAY
 OHW = OVERHEAD WIRE
 EDGE OF PAVEMENT = - - - - -
 POLE = ⦿

PROPOSED LEGEND

ABOVE GROUND EQUIPMENT □
 UNDERGROUND WIRE —u/g—

DEKALB COUNTY, GEORGIA
 1674 ATHERTON DR, DECATUR, GA

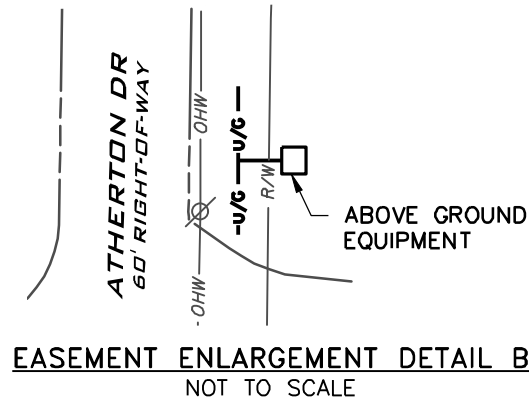
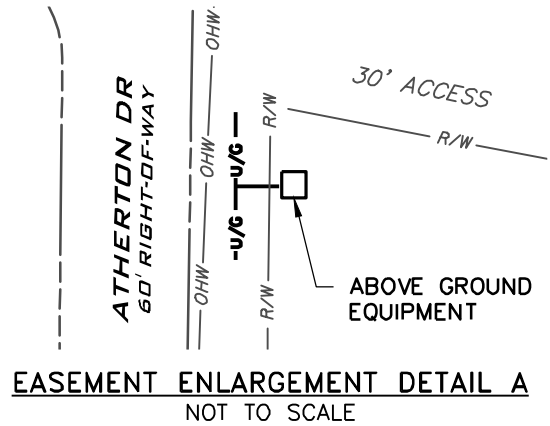
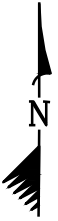


EXHIBIT "A"
 SHEET 2 OF 2

	<p>REVISIONS</p> <p>ABOVE GROUND EQUIPMENT ADDED</p>	<p>DATE</p> <p>1/10/24</p>	<p>LIMS PROJECT 2023100161</p> <p>LIMS PARCEL 025</p> <p>DRAWING NOT TO SCALE</p>	<p>GEORGIA POWER COMPANY</p> <p>PERMANENT EASEMENT EXHIBIT "A" ON THE PROPERTY OF</p> <p>DEKALB BOARD OF EDUCATION</p> <p>DEKALB COUNTY</p> <p>GEORGIA</p>	<p>DRAWN: MRC</p> <p>CWP: 1</p> <p>SCALE: NOT TO SCALE</p> <p>DATE: 1/10/24</p> <p>CHECKED: SB</p>
--	---	-----------------------------------	---	---	--