

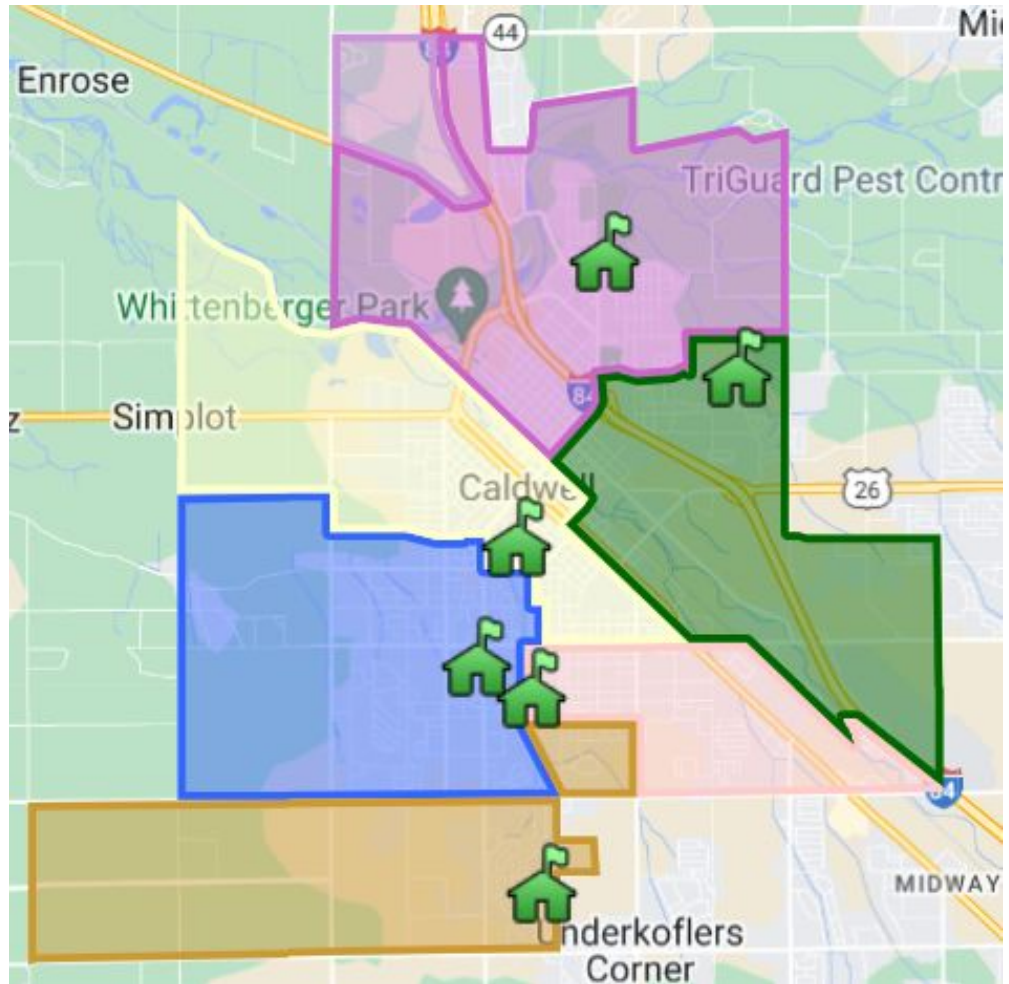
# CSD Elementary Zones

Neighborhood Destinations

# Current Zones

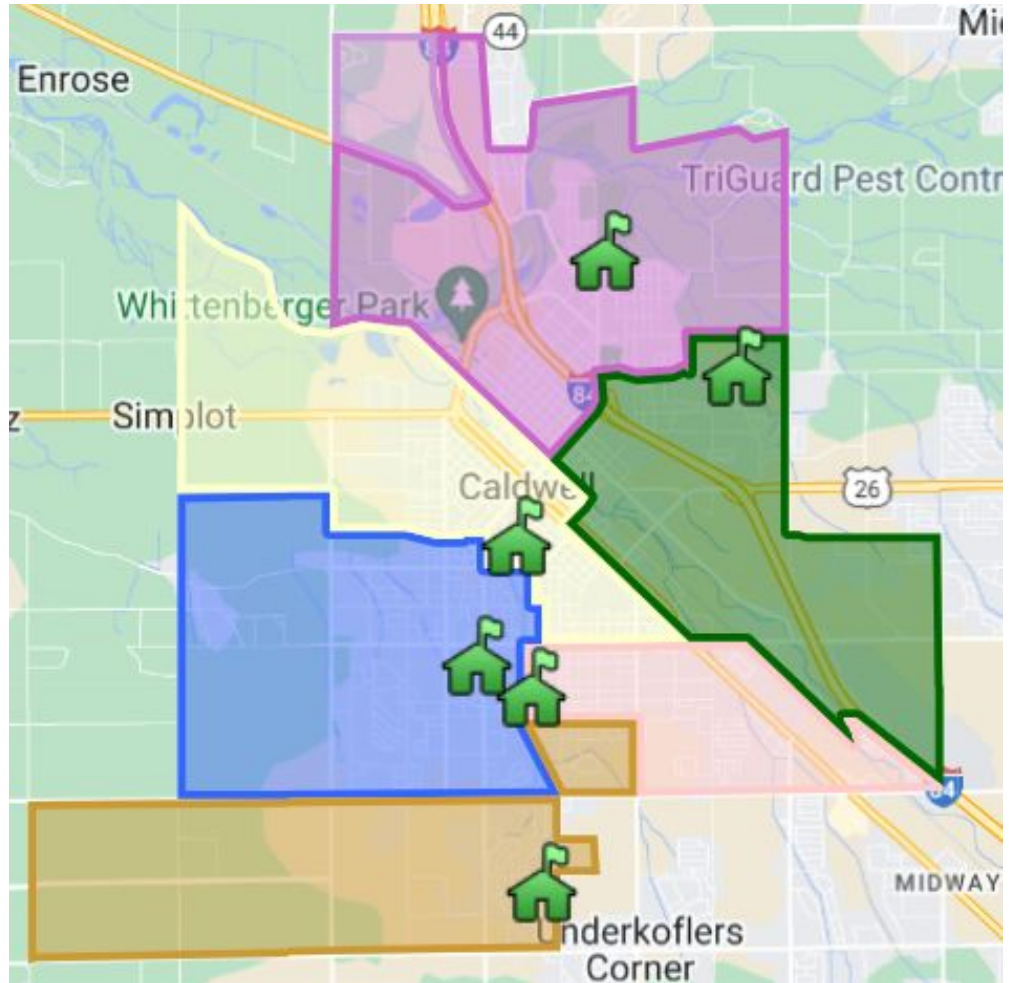
(Since ca. 2013,  
w/ Farmway Shift - Spr 2024)

[LINK](#)



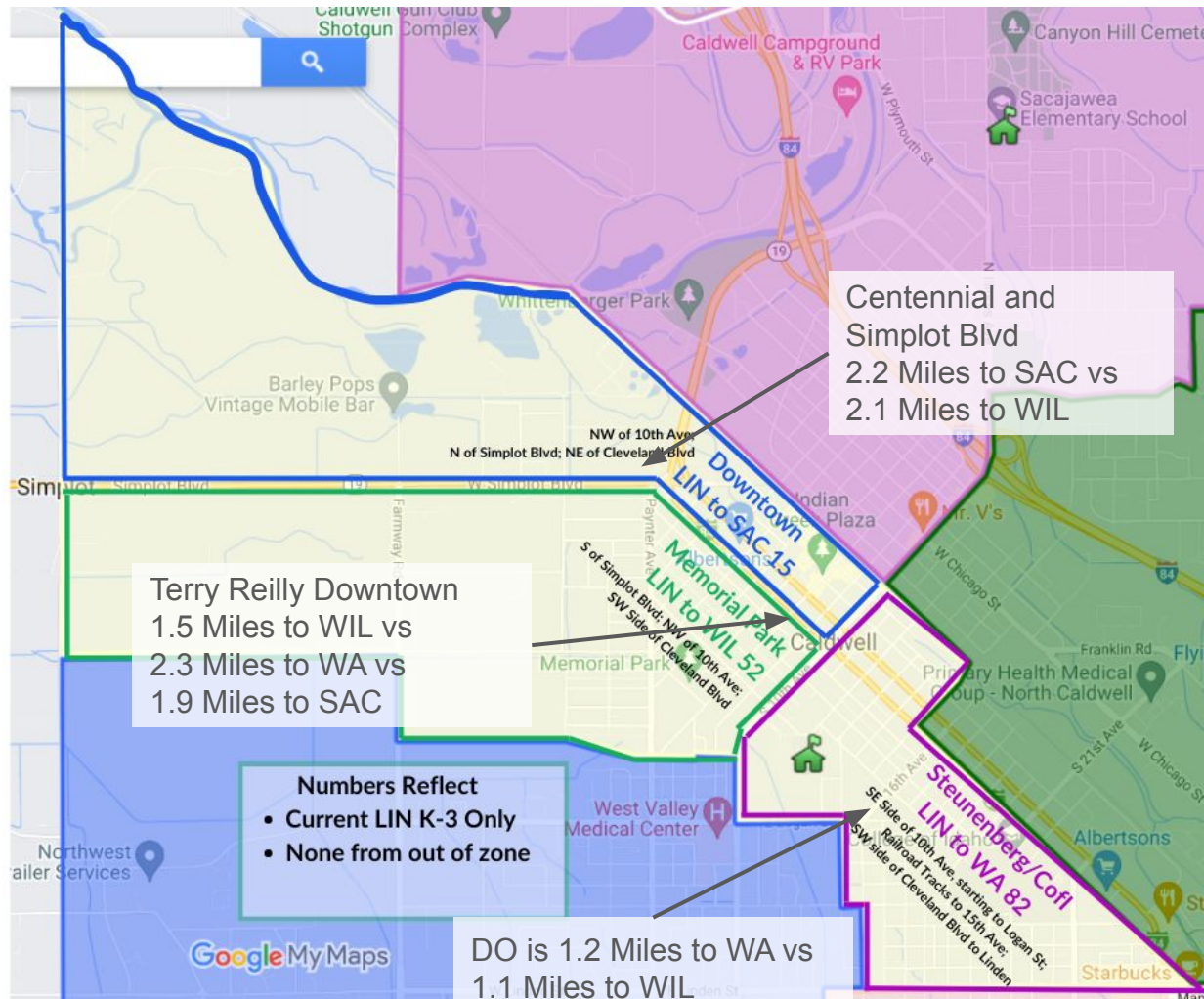
# Current Zones

- Some current neighborhoods are bussed but could be walkable.
- Some bussing is inevitable.
- Goal: Keeping Neighborhoods together with the school.



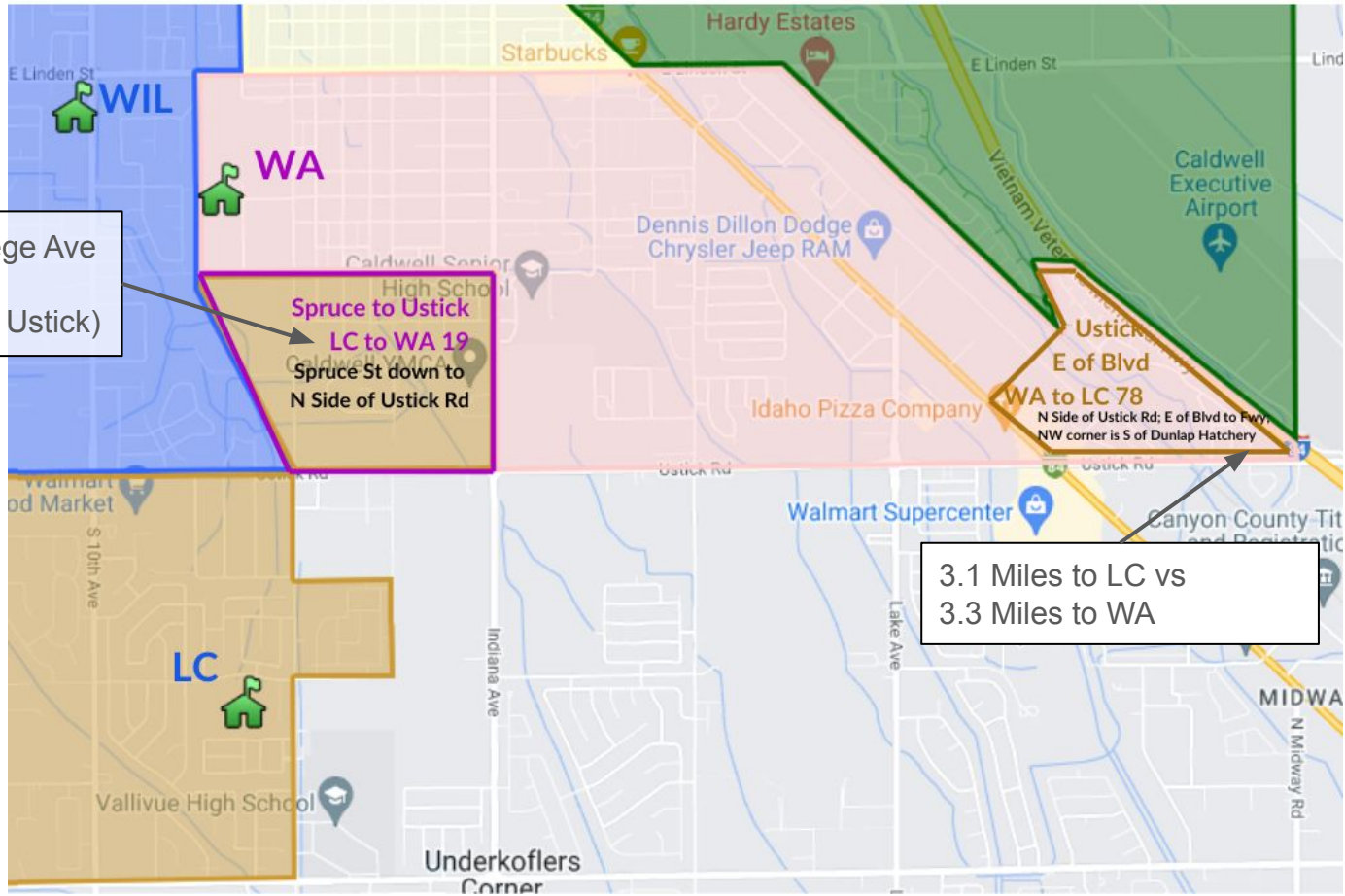
# Lincoln Zones

- Keeping Neighborhoods together, as much as possible.
- Avoiding crossing major travel routes



# WA and LC Zones

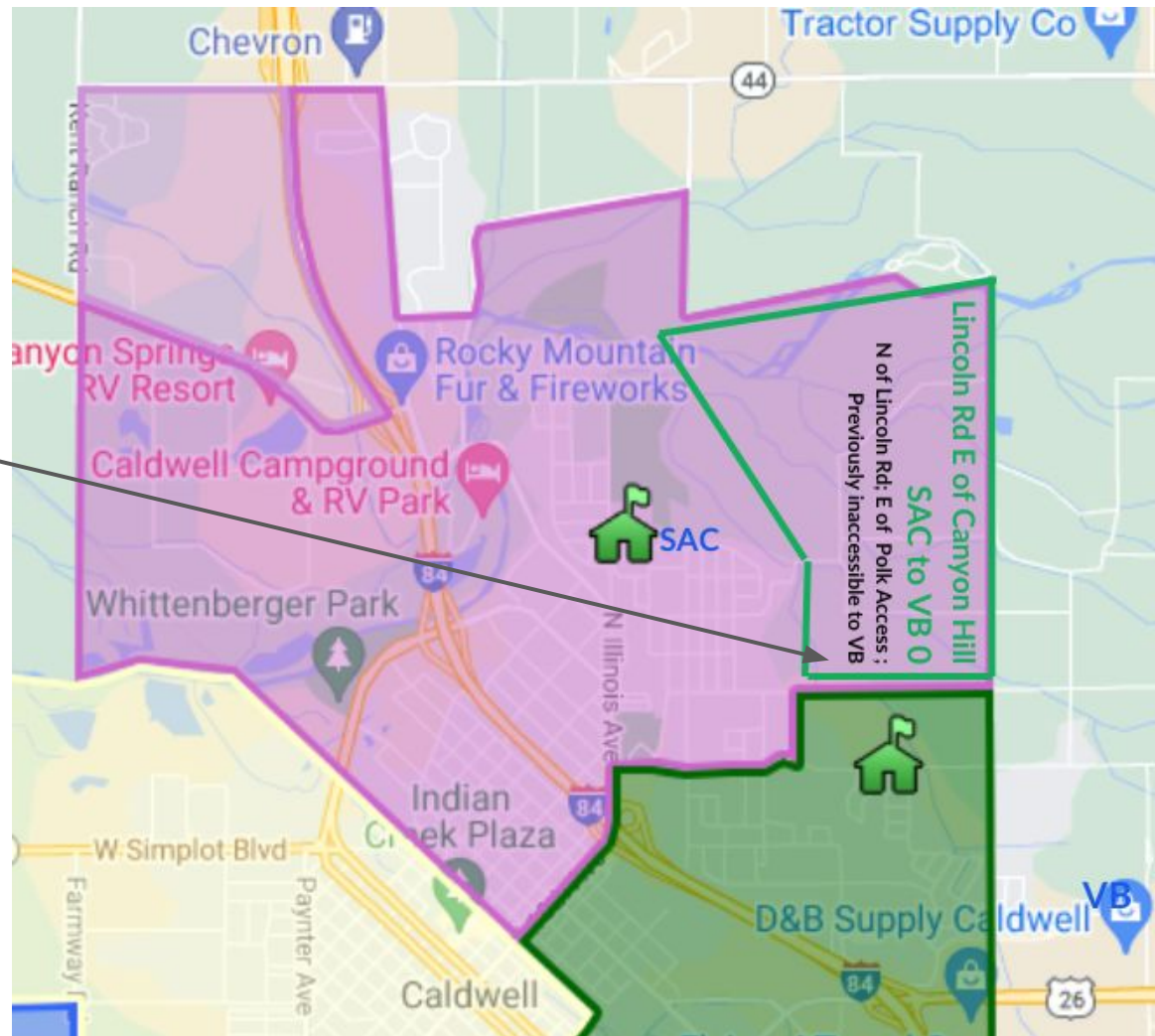
Missoula Ave and College Ave  
.7 Miles to WA vs  
1.0 Miles to LC (across Ustick)



3.1 Miles to LC vs  
3.3 Miles to WA

# SAC and LC Zones

Currently zoned and bussed to SAC  
w/ New sidewalks, walkable and  
driveable to VB  
No current K-4 students, but  
currently building and selling.



# Shifted Zones

- Whole Picture

